

20 March 2008

Dan Lees
Manager, Aquaculture
Ministry of Fisheries
Private Bag 14
NELSON



PO Box 4010
401 Grey Street
Hamilton East
Hamilton 3247
New Zealand

ph +64 7 859 0999
fax +64 7 859 0998
www.ew.govt.nz

Dear Dan

Request for Aquaculture decision on Wilson Bay Interim AMA

Pursuant to section 37 of the Aquaculture Reform (Repeals and Transitional Provisions) Act 2004, we hereby request that the Chief Executive of the Ministry of Fisheries make an Aquaculture Decision in relation to the Wilson Bay Marine Farming Zone.

The Zone is managed by the policies and rules of the operative Regional Coastal Plan. These can be viewed on our website at <http://www.ew.govt.nz/policyandplans/rcpintro/index.htm>. Hard copies may be ordered at a cost of \$120.


Attached is a map of the Zone and a copy of the Order in Council declaring the Zone to be an interim aquaculture management area.

If you have any questions please contact Graeme Silver on 07 859 0958.

Yours faithfully

A handwritten signature in black ink, appearing to read "R Brodnax".

Robert Brodnax
Group Manager, Policy and Strategy



**Aquaculture Reform (Repeals
and Transitional Provisions)
(Wilson Bay Interim Aquaculture
Management Areas) Order 2008**

Dame Sian Elias, Administrator of the Government

Order in Council

At Wellington this 18th day of February 2008

Present:

Her Excellency the Administrator of the Government in Council

Pursuant to section 36(1) of the Aquaculture Reform (Repeals and Transitional Provisions) Act 2004, Her Excellency the Administrator of the Government, acting on the advice and with the consent of the Executive Council and on the recommendation of the Minister of Conservation, makes the following order.

Contents

		Page
1	Title	2
2	Commencement	2
3	Interpretation	2
4	Areas in Wilson Bay declared to be interim aquaculture management areas	2

Schedule 1	3
Map of Area A and Area B	
Schedule 2	4
Area A and Area B declared to be interim aquaculture management areas	

Order

- 1 **Title**

This order is the Aquaculture Reform (Repeals and Transitional Provisions) (Wilson Bay Interim Aquaculture Management Areas) Order 2008.
- 2 **Commencement**

This order comes into force on the 28th day after the date of its notification in the *Gazette*.
- 3 **Interpretation**
 - (1) In this order,—

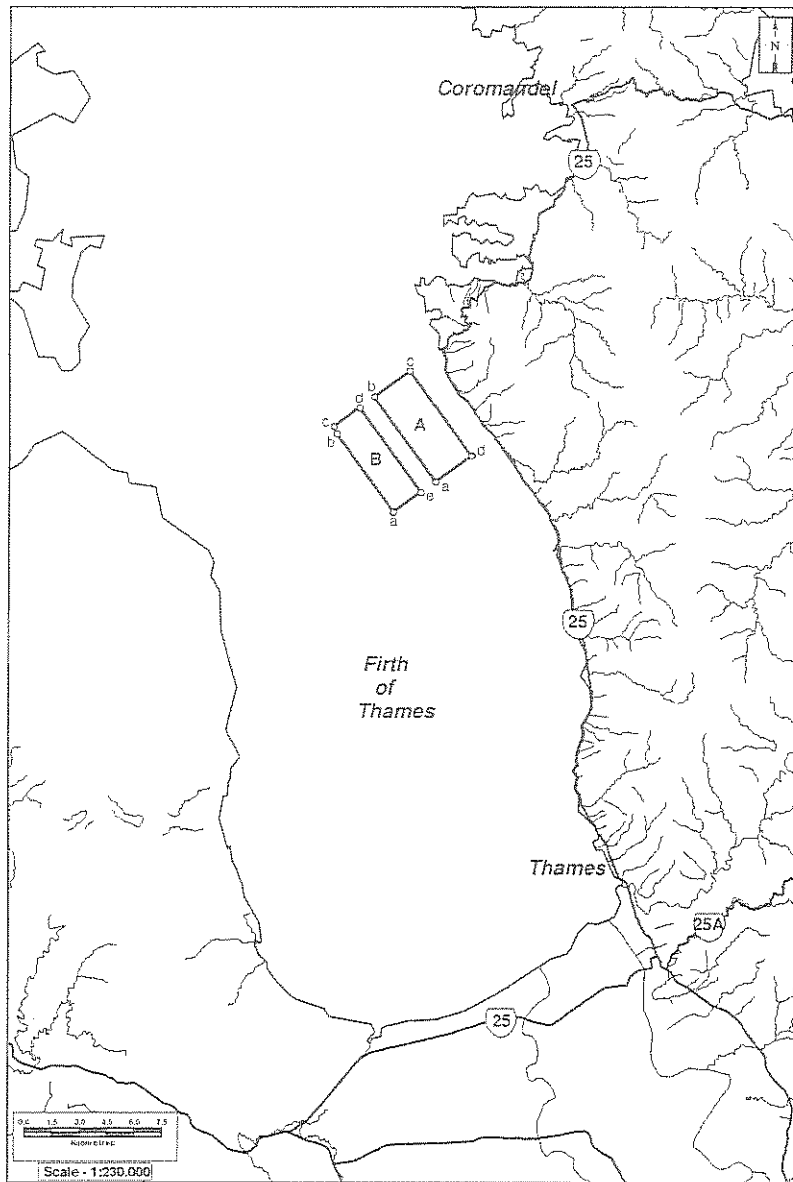
Area A means the area specified on the map in Schedule 1 delineated by a bold line and marked “A” on the map

Area B means the area specified on the map in Schedule 1 delineated by a bold line and marked “B” on the map.
 - (2) If there is any inconsistency between an area specified in the map in Schedule 1 and the description of the area in Schedule 2, the description of the area in Schedule 2 prevails.
- 4 **Areas in Wilson Bay declared to be interim aquaculture management areas**

The areas marked as “A” and “B” that are specified in Schedule 2 are declared to be interim aquaculture management areas.

Schedule 1
Map of Area A and Area B

cl 3



Schedule 2

cl 4

**Area A and Area B declared to be interim
aquaculture management areas**

Area A

Area A forms a 4-sided area of 1400.44 ha, the corners of which are defined by the intersections of the following lines of latitude and longitude:

- (a) $175^{\circ}25.358'E$ and $36^{\circ}57.082'S$;
- (b) $175^{\circ}22.996'E$ and $36^{\circ}54.600'S$;
- (c) $175^{\circ}24.293'E$ and $36^{\circ}53.805'S$;
- (d) $175^{\circ}26.656'E$ and $36^{\circ}56.286'S$.

Area A does not include separate areas totalling 690 ha contained in deemed aquaculture management areas under deemed consent numbers 112423, 112703, 112705, 112707 to 112711, 112714, 112715, 113494, 113496 to 113498, 113504, 113505, 113517 to 113534, 113536 to 113541, 113594 to 113624, 113626 to 113635, 113660 to 113664, 113683 to 113731, 113734 to 113762, 113826, 113827, 113829, 113830, and 113831.

Area B

Area B forms a 5-sided area of 1072.56 ha, the corners of which are defined by the intersections of the following lines of latitude and longitude:

- (a) $175^{\circ}23.826'E$ and $36^{\circ}58.021'S$;
- (b) $175^{\circ}21.638'E$ and $36^{\circ}55.722'S$;
- (c) $175^{\circ}21.520'E$ and $36^{\circ}55.506'S$;
- (d) $175^{\circ}22.461'E$ and $36^{\circ}54.929'S$;
- (e) $175^{\circ}24.822'E$ and $36^{\circ}57.410'S$.

Diane Morcom,
Clerk of the Executive Council.

Aquaculture Reform (Repeals and
Transitional Provisions) (Wilson Bay
Interim Aquaculture Management
Areas) Order 2008

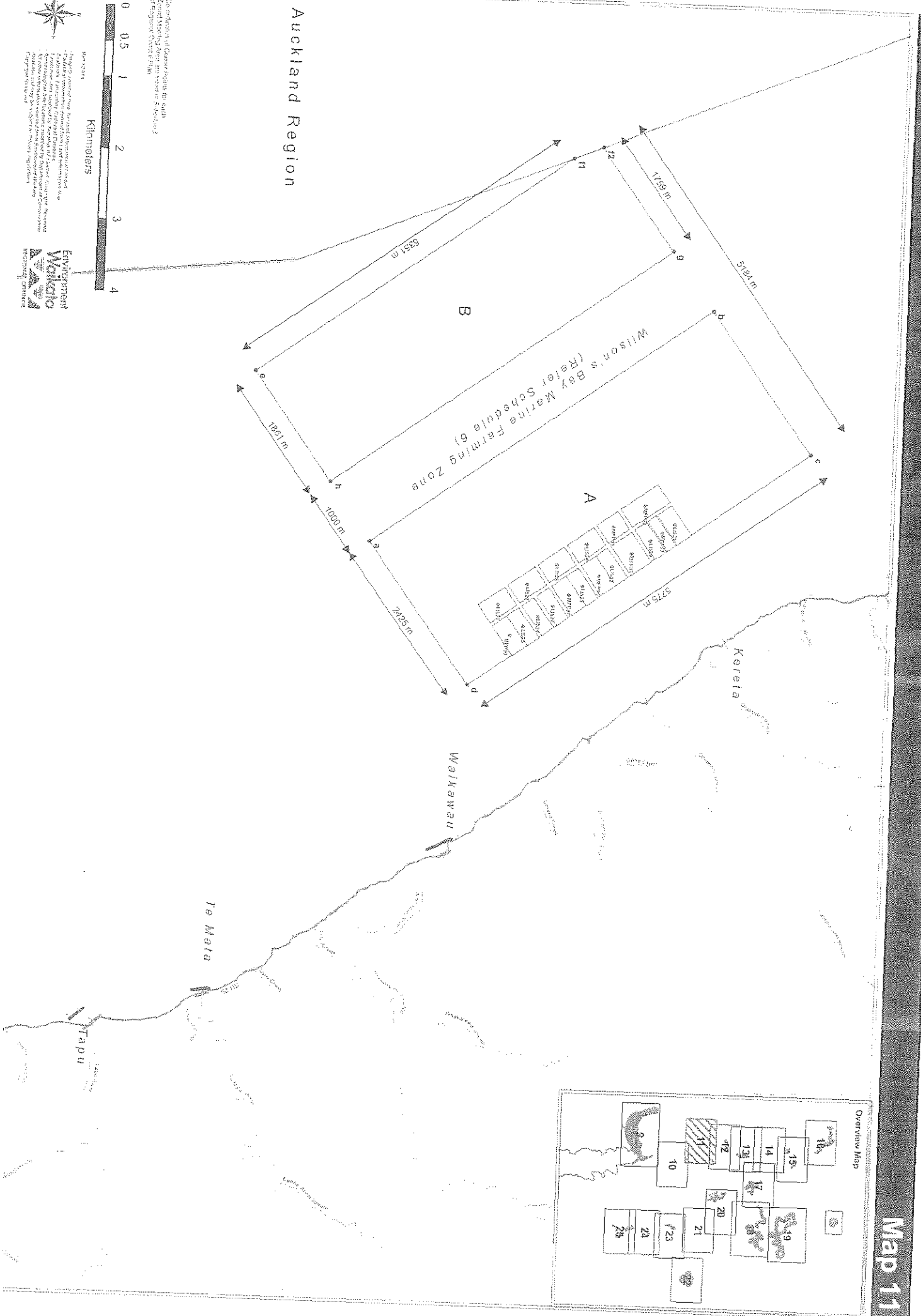
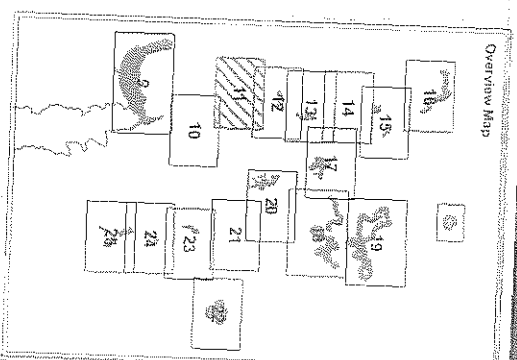
2008/18

Explanatory note

This note is not part of the order, but is intended to indicate its general effect.

This order, which comes into force on the 28th day after the date of its notification in the *Gazette*, declares certain areas in the coastal marine area in Wilson Bay to be interim aquaculture management areas.

Issued under the authority of the Acts and Regulations Publication Act 1989.
Date of notification in *Gazette*: 21 February 2008.
This order is administered by the Department of Conservation.



Co-ordinates of Corner Points for each
General Mapping Area are given in Schedule 2
of Region Schedule 6

1:100,000

Scale of map is based on the 1:100,000 scale of the New Zealand Topographic Database. The scale of the map is not true to scale and is subject to distortion. The scale of the map is not true to scale and is subject to distortion.

